








UNITIZED ACREAGE IS SUBJECT TO REVISION BY LESSEE TO CONFORM TO TITLE INFORMATION AND SUBJECT TO LESSEE'S RIGHT TO INCREASE OR TO DECREASE THE PORTION OF LEASED ACREAGE INCLUDED IN THE UNIT OR TO EXCLUDE IT ALTOGETHER, PURSUANT TO LESSEE'S AUTHORITY AS ESTABLISHED UNDER THE LEASES AS IDENTIFIED HEREIN.

LEGEND:

-  - STATE LINES
-  - COUNTY LINES
-  - TOWNSHIP LINES
-  - TAX SHEETS
-  - PARCEL NUMBER &
LEASE NUMBER
-  - UNIT AREA
-  - PROPOSED WELL

SWEPI LP
DRAKE, W. #2053 UNIT
452.16 ACRES

LOCATED: TWIN.; WORTH

CO.: BUTLER

STATE: PA

SCALE- NTS

DWN BY: MPH

OWN DATE: 10/22/12

M:\CAD PROJECTS\SLIPPERY ROCK PROSPECT\REPORTS - WELL UNIT CALCS\DRAGE #2053\2012-10-18 DRAGE #2053.DWG